PARCEL MAPS

TOWN OF STOWE

LAMOILLE COUNTY, VERMONT

UPDATED THROUGH APRIL 1, 2025

UPDATES BY

CHRISTINE CHAMBERLAIN MAPPING

THESE MAPS ARE FOR ASSESSMENT PURPOSES ONLY. THEY ARE NOT TO BE USED FOR DESCRIPTION, CONVEYANCE, OR DETERMINATION OF LEGAL TITLE. ALL INFORMATION IS SUBJECT TO CHANGE.

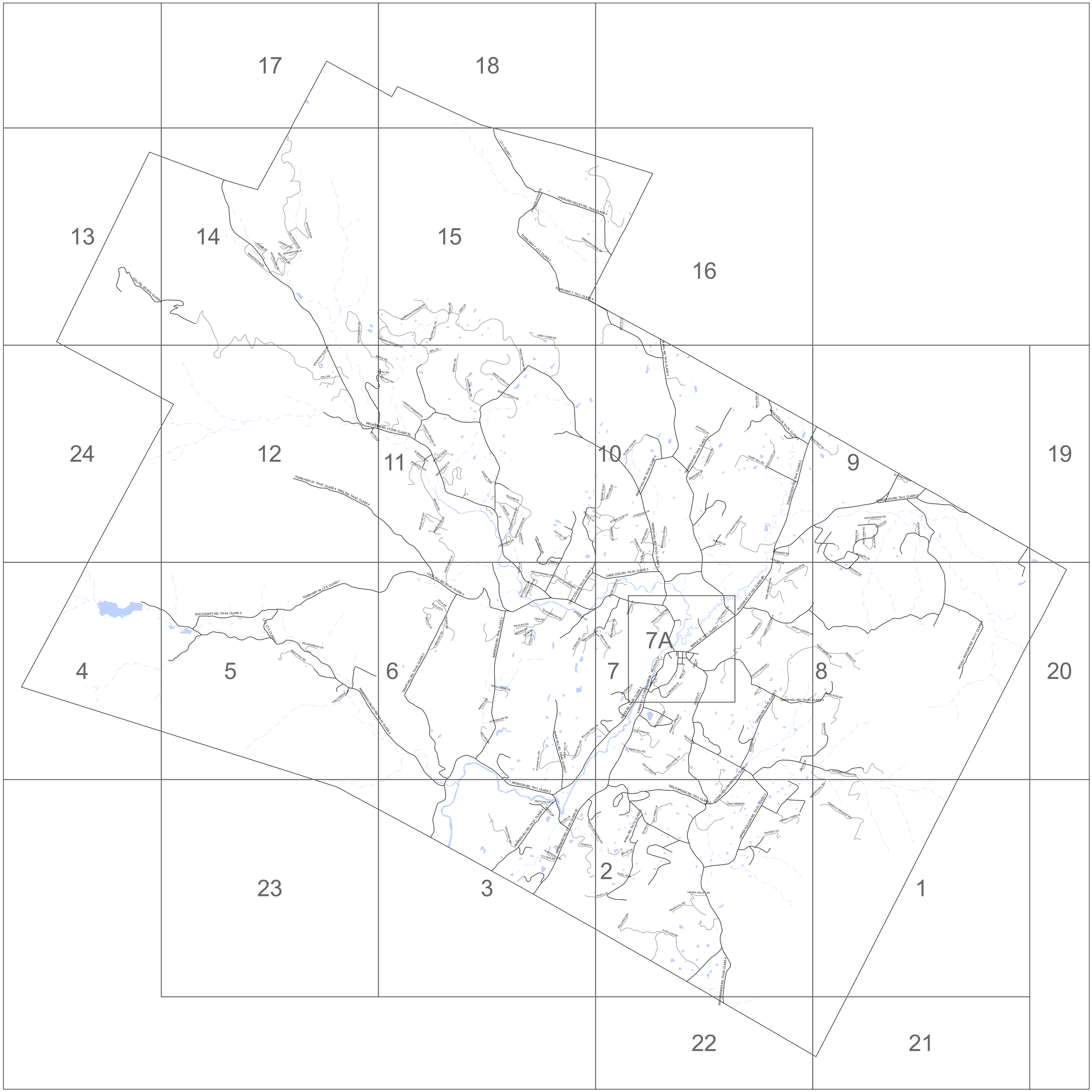

UPDATES BY
CHRISTINE CHAMBERLAIN
MAPPING

THESE MAPS ARE FOR ASSESSMENT PURPOSES ONLY. THEY ARE NOT TO BE USED FOR DESCRIPTION, CONVEYANCE, OR DETERMINATION OF LEGAL TITLE. ALL INFORMATION IS SUBJECT TO CHANGE.

1:25,000

TOWN OF
STOWE
VERMONT

UPDATED THROUGH APRIL 1, 2025

INDEX

UPDATES BY

CHRISTINE CHAMBERLAIN
MAPPING

THESE MAPS ARE FOR ASSESSMENT PURPOSES ONLY. THEY ARE NOT TO BE USED FOR DESCRIPTION, CONVEYANCE, OR DETERMINATION OF LEGAL TITLE. ALL INFORMATION IS SUBJECT TO CHANGE.

Legend

- Parcel Boundary
- Public Road Right-of-Way
- Subparcel Boundary
- Town Boundary
- Right-of-Way
- Parcel Hooks
- Surface Water

Zoning Districts 2022

- FR: Forest Reserve District
- HT: Highway Tourist District
- LVC: Lower Village Commercial District
- MC: Moscow Commercial District
- MRC: Mountain Road Crossroads District
- MRV: Mountain Road Village District
- RR-1: Agricultural and Rural Residential District 1
- RR-2: Agricultural and Rural Residential District 2
- RR-3: Agricultural and Rural Residential District 3
- RR-5: Agricultural and Rural Residential District 5
- UMR: Upper Mountain Road
- VC10: Village Commercial District 10
- VC30: Village Commercial District 30
- VIL PUD: Village Planned Unit Development
- VIL PUD/RES: Village Planned Unit Development/Residential
- VIL PUD/RES/IND: Village Planned Unit Development/Residential/IND
- VR20: Village Residential District 20
- VR40: Village Residential District 40
- WBCS: West Branch Community Service District

Overlay Districts 2017

- Source Protection Overlay District
- Fluvial Erosion and Hazard District
- Historic Overlay District
- Meadowland Overlay District
- Ridge and Hillside Overlay District

Flood Hazard Overlay Districts

- 0.2 Pct Annual Chance Flood Hazard
- A
- AE
- AE, Floodway
- X

14.01 Parcel Number
(1) Lot Number
RR-5 Zoning District Label
▲ Unlanded Property
SL1283C Slide Number

1:5,000

0 250 500 1,000 Feet

0 100 200 400 Meters

TOWN OF
STOWE
VERMONT

UPDATED TO APRIL 1, 2025

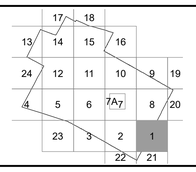

LOCAL MAP NO.
1
STOWE PINNACLE

VERMONT SHEET 140212

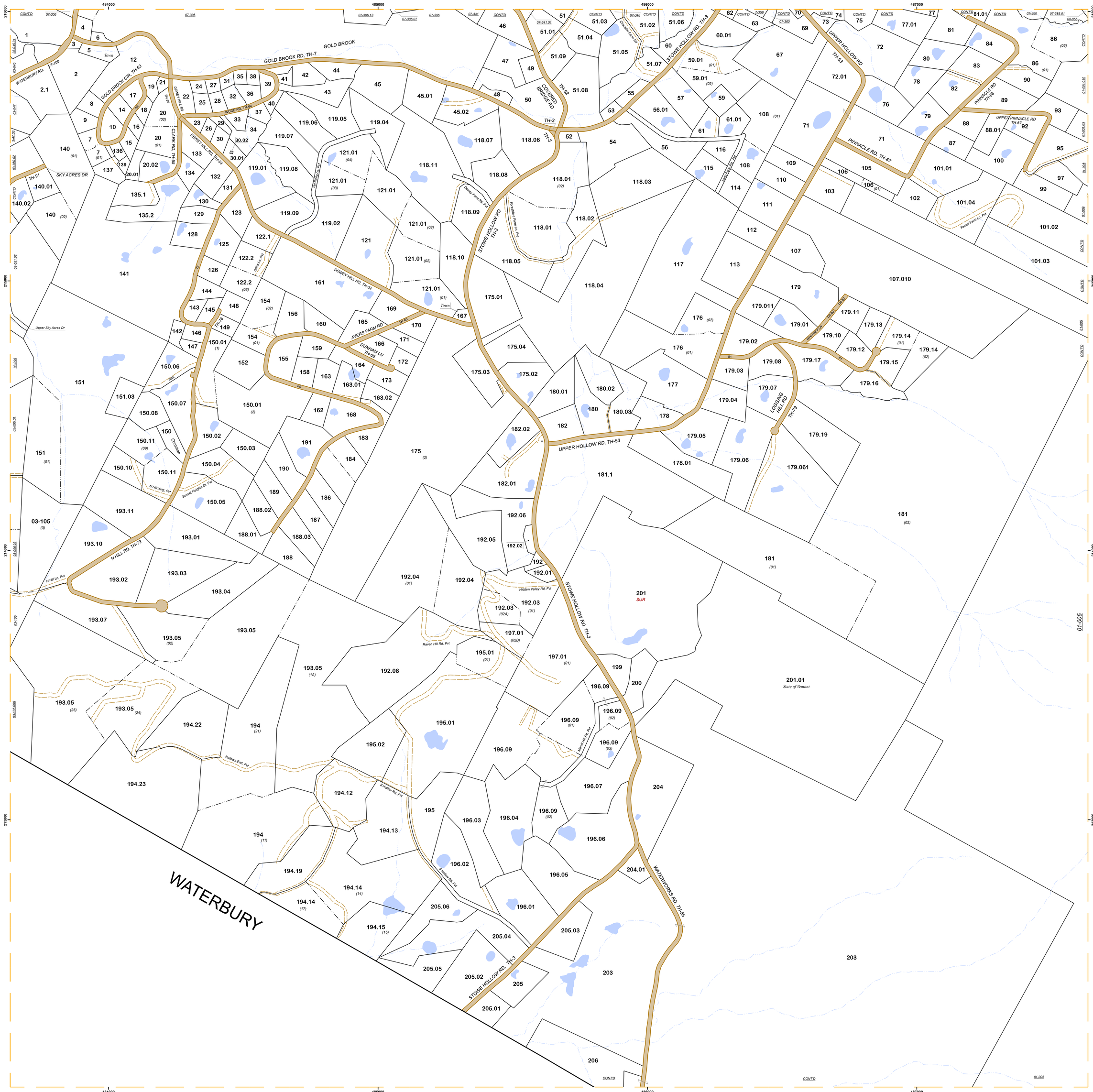

UPDATES BY

CHRISTINE CHAMBERLAIN
MAPPING

THESE MAPS ARE FOR ASSESSMENT PURPOSES ONLY. THEY ARE NOT TO BE USED FOR DESCRIPTION, CONVEYANCE, OR DETERMINATION OF LEGAL TITLE. ALL INFORMATION IS SUBJECT TO CHANGE.

Legend

- Parcel Boundary
- Public Road Right-of-Way
- Subparcel Boundary
- Town Boundary
- Right-of-Way
- Parcel Hooks
- Surface Water

Zoning Districts 2022

- FR: Forest Reserve District
- HT: Highway Tourist District
- LVC: Lower Village Commercial District
- MC: Moscow Commercial District
- MRC: Mountain Road Crossroads District
- MRV: Mountain Road Village District
- RR-1: Agricultural and Rural Residential District 1
- RR-2: Agricultural and Rural Residential District 2
- RR-3: Agricultural and Rural Residential District 3
- RR-5: Agricultural and Rural Residential District 5
- UMR: Upper Mountain Road
- VC10: Village Commercial District 10
- VC30: Village Commercial District 30
- VIL PUD: Village Planned Unit Development
- VIL PUD/RES: Village Planned Unit Development/Residential
- VIL PUD/RES/IND: Village Planned Unit Development/Residential/IND
- VR20: Village Residential District 20
- VR40: Village Residential District 40
- WBCS: West Branch Community Service District

Overlay Districts 2017

- Source Protection Overlay District
- Fluvial Erosion and Hazard District
- Historic Overlay District
- Meadowland Overlay District
- Ridge and Hillside Overlay District

Flood Hazard Overlay Districts

- 0.2 Pct Annual Chance Flood Hazard
- A
- AE
- AE, Floodway
- X

14.01 Parcel Number
(1) Lot Number
RR-5 Zoning District Label
▲ Unlanded Property
SL1283C Slide Number

1:5,000

0 250 500 1,000 Feet

0 100 200 400 Meters

TOWN OF
STOWE
VERMONT

UPDATED TO APRIL 1, 2025

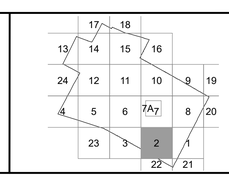

LOCAL MAP NO.
2
STOWE HOLLOW SOUTH

VERMONT SHEET 136212

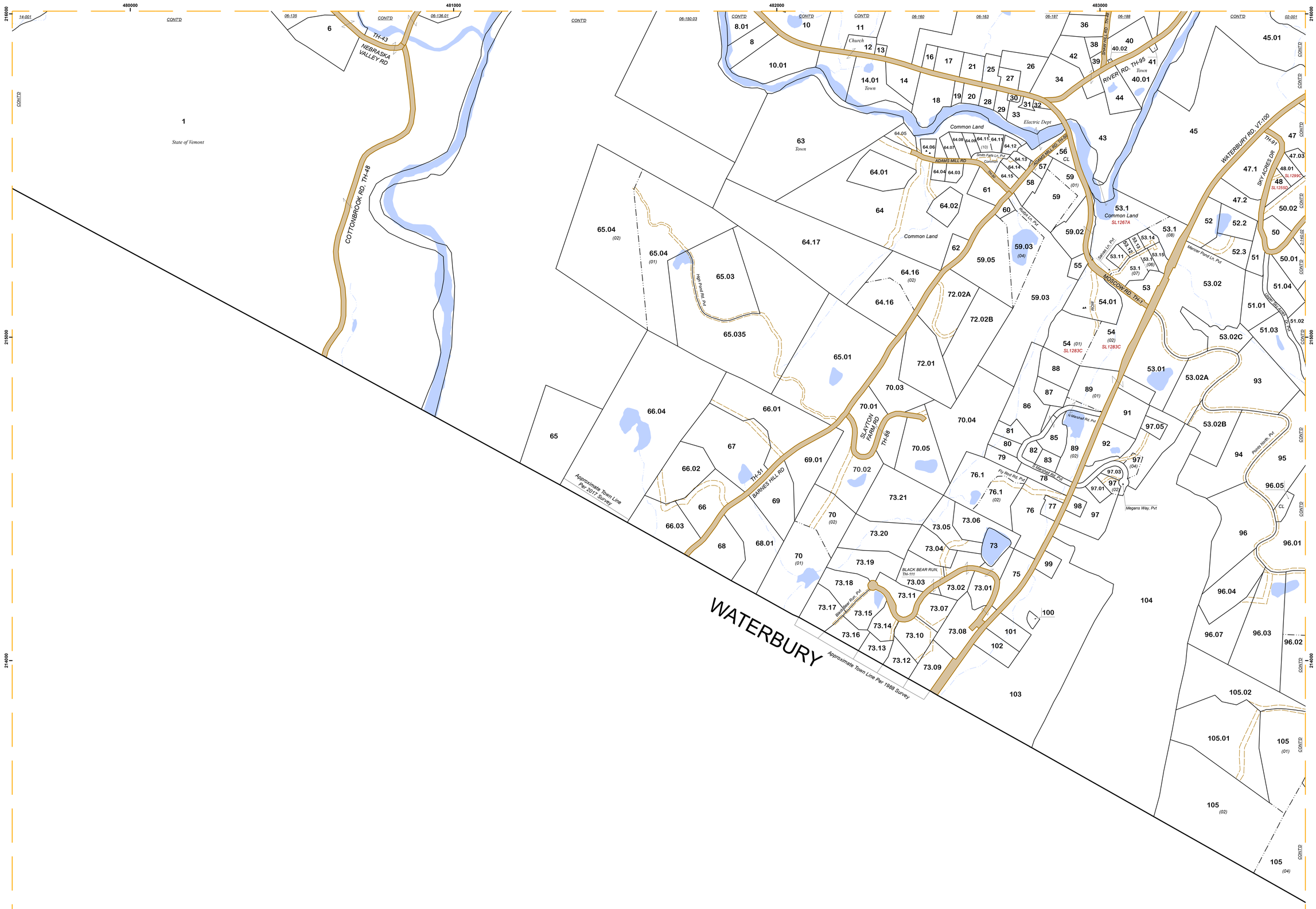

UPDATES BY

CHRISTINE CHAMBERLAIN MAPPING

THESE MAPS ARE FOR ASSESSMENT PURPOSES ONLY. THEY ARE NOT TO BE USED FOR DESCRIPTION, CONVEYANCE, OR DETERMINATION OF LEGAL TITLE. ALL INFORMATION IS SUBJECT TO CHANGE.

Legend

- Parcel Boundary
- Public Road Right-of-Way
- Subparcel Boundary
- Town Boundary
- Right-of-Way
- Parcel Hooks
- Surface Water

Zoning Districts 2022

- FR: Forest Reserve District
- HT: Highway Tourist District
- LVC: Lower Village Commercial District
- MC: Moscow Commercial District
- MRC: Mountain Road Crossroads District
- MRV: Mountain Road Village District
- RR-1: Agricultural and Rural Residential District 1
- RR-2: Agricultural and Rural Residential District 2
- RR-3: Agricultural and Rural Residential District 3
- RR-5: Agricultural and Rural Residential District 5
- UMR: Upper Mountain Road
- VC10: Village Commercial District 10
- VC30: Village Commercial District 30
- VIL PUD: Village Planned Unit Development
- VIL PUD/RES: Village Planned Unit Development/Residential
- VIL PUD/RES/IND: Village Planned Unit Development/Residential/IND
- VR20: Village Residential District 20
- VR40: Village Residential District 40
- WBCS: West Branch Community Service District

Overlay Districts 2017

- Source Protection Overlay District
- Fluvial Erosion and Hazard District
- Historic Overlay District
- Meadowland Overlay District
- Ridge and Hillside Overlay District

Flood Hazard Overlay Districts

- 0.2 Pct Annual Chance Flood Hazard
- A
- AE
- AE, Floodway
- X

14.01 Parcel Number
(1) Lot Number
RR-5 Zoning District Label
▲ Unlanded Property
SL1283C Slide Number

1:5,000

0 250 500 1,000 Feet

0 100 200 400 Meters

TOWN OF

STOWE

VERMONT

UPDATED TO APRIL 1, 2025

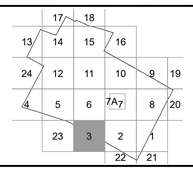

LOCAL MAP NO.

3

MOSCOW

VERMONT SHEET 132212

UPDATES BY

CHRISTINE CHAMBERLAIN
MAPPING

THESE MAPS ARE FOR ASSESSMENT PURPOSES ONLY. THEY ARE NOT TO BE USED FOR DESCRIPTION, CONVEYANCE, OR DETERMINATION OF LEGAL TITLE. ALL INFORMATION IS SUBJECT TO CHANGE.

Legend

- Parcel Boundary
- Public Road Right-of-Way
- Subparcel Boundary
- Town Boundary
- Right-of-Way
- Parcel Hooks
- Surface Water

Zoning Districts 2022

- FR: Forest Reserve District
- HT: Highway Tourist District
- LVC: Lower Village Commercial District
- MC: Moscow Commercial District
- MRC: Mountain Road Crossroads District
- MRV: Mountain Road Village District
- RR-1: Agricultural and Rural Residential District 1
- RR-2: Agricultural and Rural Residential District 2
- RR-3: Agricultural and Rural Residential District 3
- RR-5: Agricultural and Rural Residential District 5
- UMR: Upper Mountain Road
- VC10: Village Commercial District 10
- VC30: Village Commercial District 30
- VIL PUD: Village Planned Unit Development
- VIL PUD/RES: Village Planned Unit Development/Residential
- VIL PUD/RES/IND: Village Planned Unit Development/Residential/IND
- VR20: Village Residential District 20
- VR40: Village Residential District 40
- WBCS: West Branch Community Service District

Overlay Districts 2017

- Source Protection Overlay District
- Fluvial Erosion and Hazard District
- Historic Overlay District
- Meadowland Overlay District
- Ridge and Hillside Overlay District

Flood Hazard Overlay Districts

- 0.2 Pct Annual Chance Flood Hazard
- A
- AE
- AE, Floodway
- X

14.01 Parcel Number
(1) Lot Number
RR-5 Zoning District Label
▲ Unlanded Property
SL1283C Slide Number

1:5,000

0 250 500 1,000 Feet

0 100 200 400 Meters

TOWN OF
STOWE
VERMONT

UPDATED TO APRIL 1, 2025

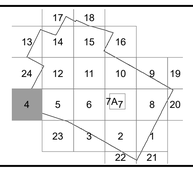

LOCAL MAP NO.
4
LAKE MANSFIELD

VERMONT SHEET 124216

UPDATES BY

CHRISTINE CHAMBERLAIN
MAPPING

THESE MAPS ARE FOR ASSESSMENT PURPOSES ONLY. THEY ARE NOT TO BE USED FOR DESCRIPTION, CONVEYANCE, OR DETERMINATION OF LEGAL TITLE. ALL INFORMATION IS SUBJECT TO CHANGE.

Legend

- Parcel Boundary
- Public Road Right-of-Way
- Subparcel Boundary
- Town Boundary
- Right-of-Way
- Parcel Hooks
- Surface Water

Zoning Districts 2022

- FR: Forest Reserve District
- HT: Highway Tourist District
- LVC: Lower Village Commercial District
- MC: Moscow Commercial District
- MRC: Mountain Road Crossroads District
- MRV: Mountain Road Village District
- RR-1: Agricultural and Rural Residential District 1
- RR-2: Agricultural and Rural Residential District 2
- RR-3: Agricultural and Rural Residential District 3
- RR-5: Agricultural and Rural Residential District 5
- UMR: Upper Mountain Road
- VC10: Village Commercial District 10
- VC30: Village Commercial District 30
- VIL PUD: Village Planned Unit Development
- VIL PUD/RES: Village Planned Unit Development/Residential
- VIL PUD/RES/IND: Village Planned Unit Development/Residential/IND
- VR20: Village Residential District 20
- VR40: Village Residential District 40
- WBCS: West Branch Community Service District

Overlay Districts 2017

- Source Protection Overlay District
- Fluvial Erosion and Hazard District
- Historic Overlay District
- Meadowland Overlay District
- Ridge and Hillside Overlay District

Flood Hazard Overlay Districts

- 0.2 Pct Annual Chance Flood Hazard
- A
- AE
- AE, Floodway
- X

14.01 Parcel Number
(1) Lot Number
RR-5 Zoning District Label
▲ Unlanded Property
SL1283C Slide Number

1:5,000

0 250 500 1,000 Feet

0 100 200 400 Meters

TOWN OF
STOWE
VERMONT

UPDATED TO APRIL 1, 2025

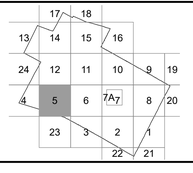

LOCAL MAP NO.
5
STOWE-WATERBURY

VERMONT SHEET 128216

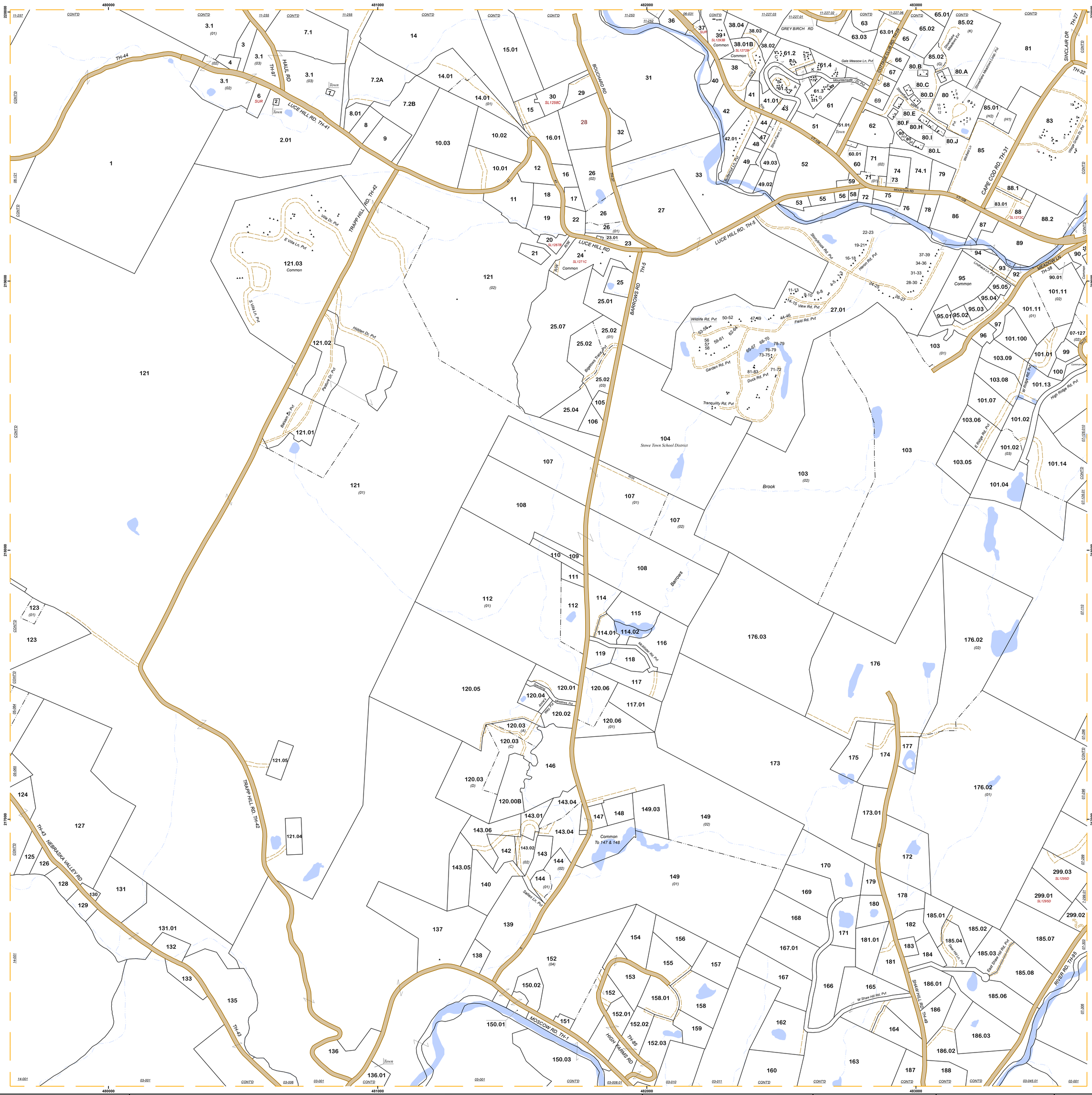

UPDATES BY

CHRISTINE CHAMBERLAIN
MAPPING

THESE MAPS ARE FOR ASSESSMENT PURPOSES ONLY. THEY ARE NOT TO BE USED FOR DESCRIPTION, CONVEYANCE, OR DETERMINATION OF LEGAL TITLE. ALL INFORMATION IS SUBJECT TO CHANGE.

Legend

- Parcel Boundary
- Public Road Right-of-Way
- Subparcel Boundary
- Town Boundary
- Right-of-Way
- Parcel Hooks
- Surface Water

Zoning Districts 2022

- FR: Forest Reserve District
- HT: Highway Tourist District
- LVC: Lower Village Commercial District
- MC: Moscow Commercial District
- MRC: Mountain Road Crossroads District
- MRV: Mountain Road Village District
- RR-1: Agricultural and Rural Residential District 1
- RR-2: Agricultural and Rural Residential District 2
- RR-3: Agricultural and Rural Residential District 3
- RR-5: Agricultural and Rural Residential District 5
- UMR: Upper Mountain Road
- VC10: Village Commercial District 10
- VC30: Village Commercial District 30
- VIL PUD: Village Planned Unit Development
- VIL PUD/RES: Village Planned Unit Development/Residential
- VIL PUD/RES/IND: Village Planned Unit Development/Residential/IND
- VR20: Village Residential District 20
- VR40: Village Residential District 40
- WBCS: West Branch Community Service District

Overlay Districts 2017

- Source Protection Overlay District
- Fluvial Erosion and Hazard District
- Historic Overlay District
- Meadowland Overlay District
- Ridge and Hillside Overlay District

Flood Hazard Overlay Districts

- 0.2 Pct Annual Chance Flood Hazard
- A
- AE
- AE, Floodway
- X

14.01 Parcel Number
(1) Lot Number
RR-5 Zoning District Label
▲ Unlanded Property
SL1283C Slide Number

1:5,000

0 250 500 1,000 Feet

0 100 200 400 Meters

TOWN OF
STOWE
VERMONT

UPDATED TO APRIL 1, 2025

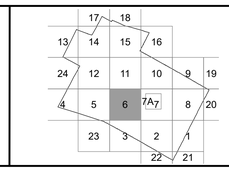

LOCAL MAP NO.
6
LUCE HILL

VERMONT SHEET 132216

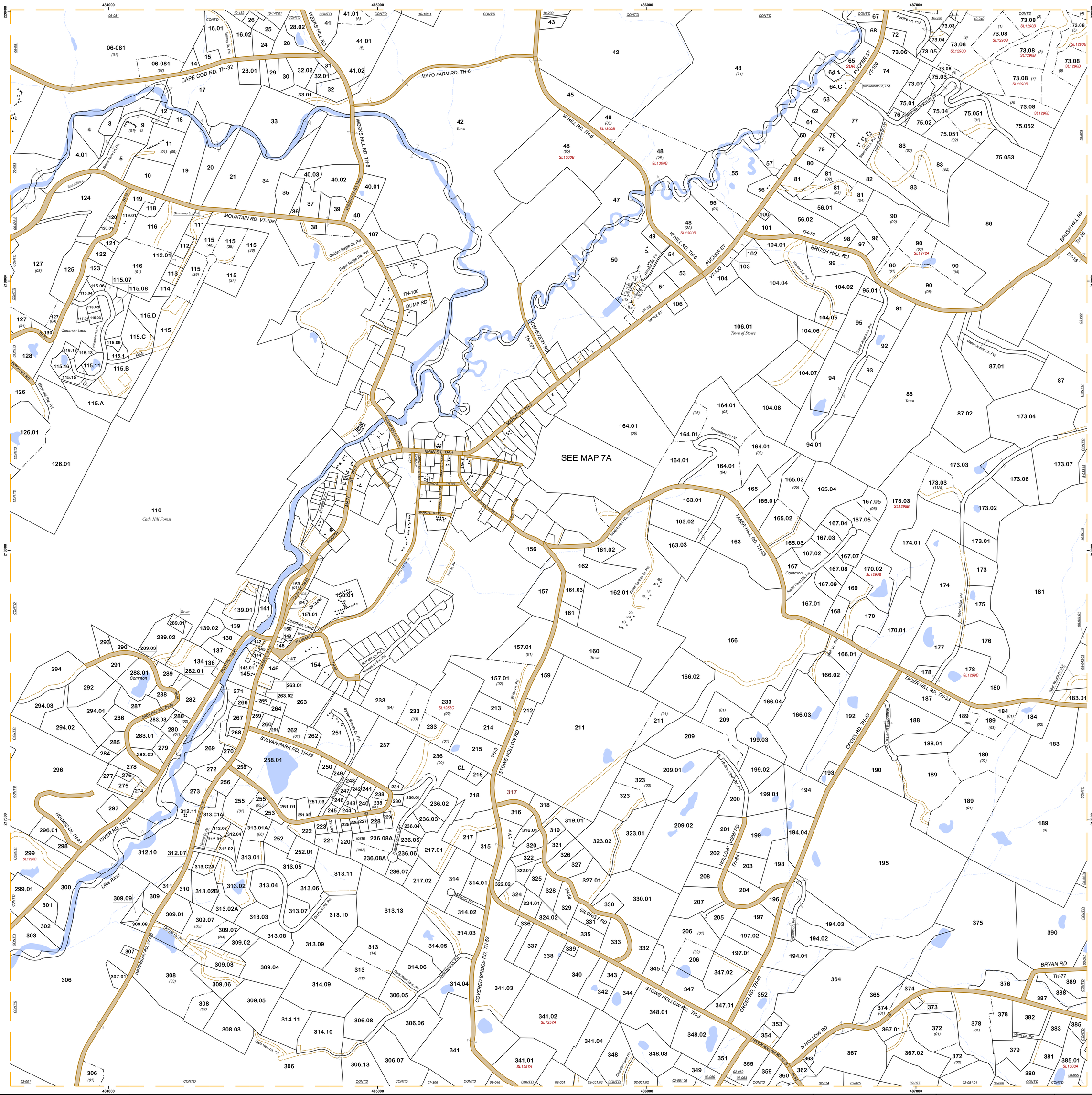

UPDATES BY

CHRISTINE CHAMBERLAIN
MAPPING

THESE MAPS ARE FOR ASSESSMENT PURPOSES ONLY. THEY ARE NOT TO BE USED FOR DESCRIPTION, CONVEYANCE, OR DETERMINATION OF LEGAL TITLE. ALL INFORMATION IS SUBJECT TO CHANGE.

Legend

- Parcel Boundary
- Public Road Right-of-Way
- Subparcel Boundary
- Town Boundary
- Right-of-Way
- Parcel Hooks
- Surface Water

Zoning Districts 2022

- FR: Forest Reserve District
- HT: Highway Tourist District
- LVC: Lower Village Commercial District
- MC: Moscow Commercial District
- MRC: Mountain Road Crossroads District
- MRV: Mountain Road Village District
- RR-1: Agricultural and Rural Residential District 1
- RR-2: Agricultural and Rural Residential District 2
- RR-3: Agricultural and Rural Residential District 3
- RR-5: Agricultural and Rural Residential District 5
- UMR: Upper Mountain Road
- VC10: Village Commercial District 10
- VC30: Village Commercial District 30
- VIL PUD: Village Planned Unit Development
- VIL PUD/RES: Village Planned Unit Development/Residential
- VIL PUD/RES/IND: Village Planned Unit Development/Residential/IND
- VR20: Village Residential District 20
- VR40: Village Residential District 40
- WBCS: West Branch Community Service District

Overlay Districts 2017

- Source Protection Overlay District
- Fluvial Erosion and Hazard District
- Historic Overlay District
- Meadowland Overlay District
- Ridge and Hillside Overlay District

Flood Hazard Overlay Districts

- 0.2 Pct Annual Chance Flood Hazard
- A
- AE
- AE, Floodway
- X

14.01 Parcel Number
(1) Lot Number
RR-5 Zoning District Label
▲ Unlanded Property
SL1283C Slide Number

1:5,000

0 250 500 1,000 Feet

0 100 200 400 Meters

TOWN OF
STOWE
VERMONT

UPDATED TO APRIL 1, 2025

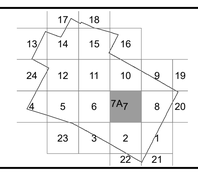

LOCAL MAP NO.
7
STOWE
VERMONT SHEET 136216

UPDATES BY

CHRISTINE CHAMBERLAIN
MAPPING

THESE MAPS ARE FOR ASSESSMENT PURPOSES ONLY. THEY ARE NOT TO BE USED FOR DESCRIPTION, CONVEYANCE, OR DETERMINATION OF LEGAL TITLE. ALL INFORMATION IS SUBJECT TO CHANGE.

Legend

- Parcel Boundary
- Public Road Right-of-Way
- Subparcel Boundary
- Town Boundary
- Right-of-Way
- Parcel Hooks
- Surface Water

Zoning Districts 2022

- FR: Forest Reserve District
- HT: Highway Tourist District
- LVC: Lower Village Commercial District
- MC: Moscow Commercial District
- MRC: Mountain Road Crossroads District
- MRV: Mountain Road Village District
- RR-1: Agricultural and Rural Residential District 1
- RR-2: Agricultural and Rural Residential District 2
- RR-3: Agricultural and Rural Residential District 3
- RR-5: Agricultural and Rural Residential District 5
- UMR: Upper Mountain Road
- VC10: Village Commercial District 10
- VC30: Village Commercial District 30
- VIL PUD: Village Planned Unit Development
- VIL PUD/RES: Village Planned Unit Development/Residential
- VIL PUD/RES/IND: Village Planned Unit Development/Residential/IND
- VR20: Village Residential District 20
- VR40: Village Residential District 40
- WBCS: West Branch Community Service District

Overlay Districts 2017

- Source Protection Overlay District
- Fluvial Erosion and Hazard District
- Historic Overlay District
- Meadowland Overlay District
- Ridge and Hillside Overlay District

Flood Hazard Overlay Districts

- 0.2 Pct Annual Chance Flood Hazard
- A
- AE
- AE, Floodway
- X

14.01 Parcel Number
(1) Lot Number
RR-5 Zoning District Label
▲ Unlanded Property
SL1283C Slide Number

1:2,500

0 250 500 Feet

0 100 200 Meters

TOWN OF
STOWE
VERMONT

UPDATED TO APRIL 1, 2025

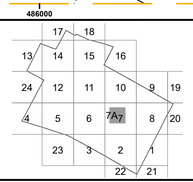

LOCAL MAP NO.
7A

UPDATES BY

CHRISTINE CHAMBERLAIN
MAPPING

THESE MAPS ARE FOR ASSESSMENT PURPOSES ONLY. THEY ARE NOT TO BE USED FOR DESCRIPTION, CONVEYANCE, OR DETERMINATION OF LEGAL TITLE. ALL INFORMATION IS SUBJECT TO CHANGE.

Legend

- Parcel Boundary
- Public Road Right-of-Way
- Subparcel Boundary
- Town Boundary
- Right-of-Way
- Parcel Hooks
- Surface Water

Zoning Districts 2022

- FR: Forest Reserve District
- HT: Highway Tourist District
- LVC: Lower Village Commercial District
- MC: Moscow Commercial District
- MRC: Mountain Road Crossroads District
- MRV: Mountain Road Village District
- RR-1: Agricultural and Rural Residential District 1
- RR-2: Agricultural and Rural Residential District 2
- RR-3: Agricultural and Rural Residential District 3
- RR-5: Agricultural and Rural Residential District 5
- UMR: Upper Mountain Road
- VC10: Village Commercial District 10
- VC30: Village Commercial District 30
- VIL PUD: Village Planned Unit Development
- VIL PUD/RES: Village Planned Unit Development/Residential
- VIL PUD/RES/IND: Village Planned Unit Development/Residential/IND
- VR20: Village Residential District 20
- VR40: Village Residential District 40
- WBCS: West Branch Community Service District

Overlay Districts 2017

- Source Protection Overlay District
- Fluvial Erosion and Hazard District
- Historic Overlay District
- Meadowland Overlay District
- Ridge and Hillside Overlay District

Flood Hazard Overlay Districts

- 0.2 Pct Annual Chance Flood Hazard
- A
- AE
- AE, Floodway
- X

14.01 Parcel Number
(1) Lot Number
RR-5 Zoning District Label
▲ Unlanded Property
SL1283C Slide Number

1:5,000

0 250 500 1,000 Feet

0 100 200 400 Meters

TOWN OF
STOWE
VERMONT

UPDATED TO APRIL 1, 2025

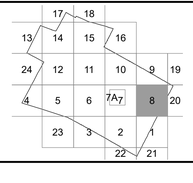

LOCAL MAP NO.
8
STOWE-WORCESTER
VERMONT SHEET 140216

UPDATES BY

CHRISTINE CHAMBERLAIN
MAPPING

THESE MAPS ARE FOR ASSESSMENT PURPOSES ONLY. THEY ARE NOT TO BE USED FOR DESCRIPTION, CONVEYANCE, OR DETERMINATION OF LEGAL TITLE. ALL INFORMATION IS SUBJECT TO CHANGE.

Legend

- Parcel Boundary
- Public Road Right-of-Way
- Subparcel Boundary
- Town Boundary
- Right-of-Way
- Parcel Hooks
- Surface Water

Zoning Districts 2022

- FR: Forest Reserve District
- HT: Highway Tourist District
- LVC: Lower Village Commercial District
- MC: Moscow Commercial District
- MRC: Mountain Road Crossroads District
- MRV: Mountain Road Village District
- RR-1: Agricultural and Rural Residential District 1
- RR-2: Agricultural and Rural Residential District 2
- RR-3: Agricultural and Rural Residential District 3
- RR-5: Agricultural and Rural Residential District 5
- UMR: Upper Mountain Road
- VC10: Village Commercial District 10
- VC30: Village Commercial District 30
- VIL PUD: Village Planned Unit Development
- VIL PUD/RES: Village Planned Unit Development/Residential
- VIL PUD/RES/IND: Village Planned Unit Development/Residential/IND
- VR20: Village Residential District 20
- VR40: Village Residential District 40
- WBCS: West Branch Community Service District

Overlay Districts 2017

- Source Protection Overlay District
- Fluvial Erosion and Hazard District
- Historic Overlay District
- Meadowland Overlay District
- Ridge and Hillside Overlay District

Flood Hazard Overlay Districts

- 0.2 Pct Annual Chance Flood Hazard
- A
- AE
- AE, Floodway
- X

14.01 Parcel Number
(1) Lot Number
RR-5 Zoning District Label
▲ Unlanded Property
SL1283C Slide Number

1:5,000

0 250 500 1,000 Feet

0 100 200 400 Meters

TOWN OF
STOWE
VERMONT

UPDATED TO APRIL 1, 2025

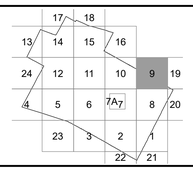

LOCAL MAP NO.
9
MOSS GLEN FALLS

VERMONT SHEET 140220

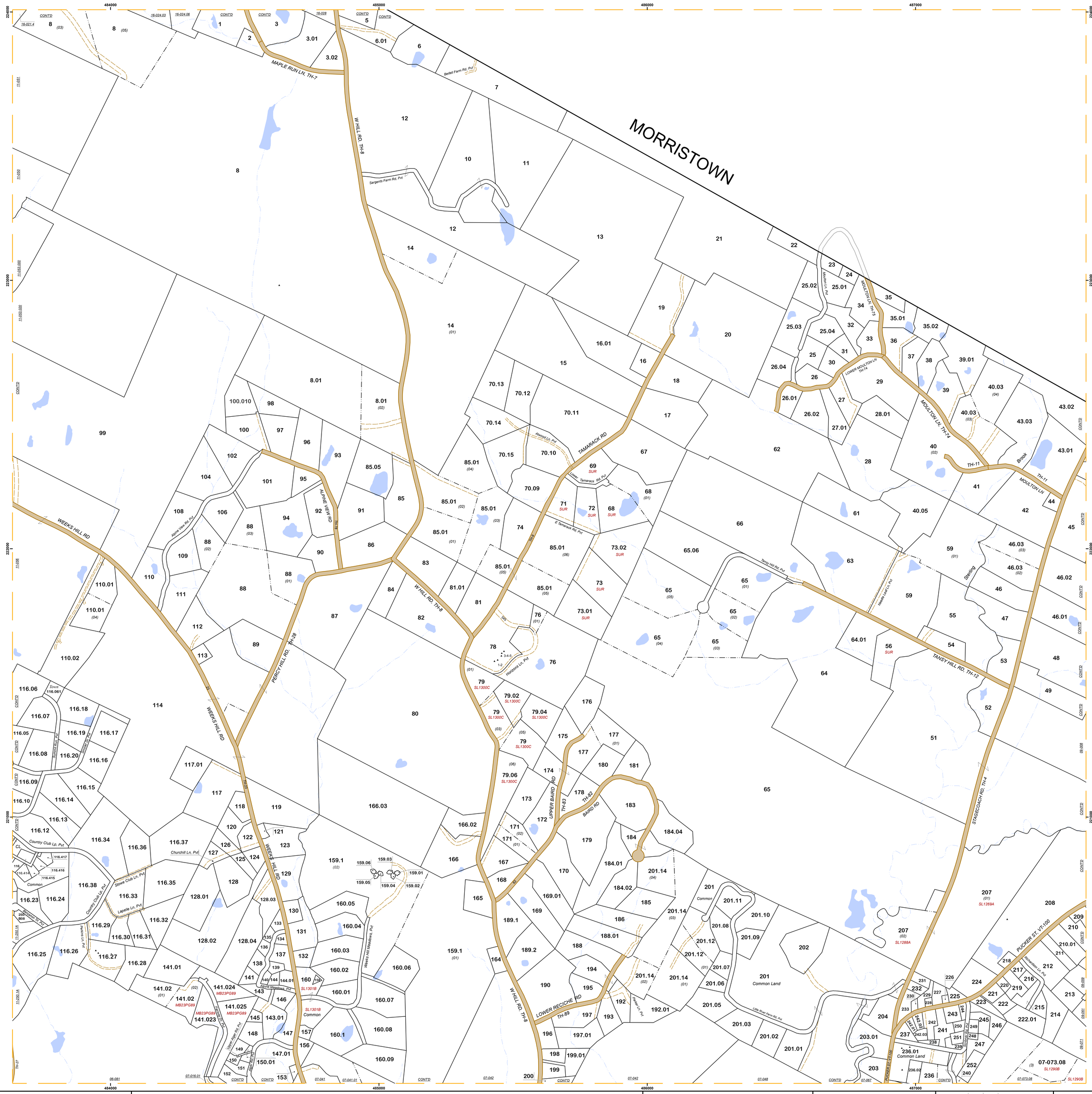

UPDATES BY

CHRISTINE CHAMBERLAIN
MAPPING

THESE MAPS ARE FOR ASSESSMENT PURPOSES ONLY. THEY ARE NOT TO BE USED FOR DESCRIPTION, CONVEYANCE, OR DETERMINATION OF LEGAL TITLE. ALL INFORMATION IS SUBJECT TO CHANGE.

Legend

- Parcel Boundary
- Public Road Right-of-Way
- Subparcel Boundary
- Town Boundary
- Right-of-Way
- Parcel Hooks
- Surface Water

Zoning Districts 2022

- FR: Forest Reserve District
- HT: Highway Tourist District
- LVC: Lower Village Commercial District
- MC: Moscow Commercial District
- MRC: Mountain Road Crossroads District
- MRV: Mountain Road Village District
- RR-1: Agricultural and Rural Residential District 1
- RR-2: Agricultural and Rural Residential District 2
- RR-3: Agricultural and Rural Residential District 3
- RR-5: Agricultural and Rural Residential District 5
- UMR: Upper Mountain Road
- VC10: Village Commercial District 10
- VC30: Village Commercial District 30
- VIL PUD: Village Planned Unit Development
- VIL PUD/RES: Village Planned Unit Development/Residential
- VIL PUD/RES/IND: Village Planned Unit Development/Residential/IND
- VR20: Village Residential District 20
- VR40: Village Residential District 40
- WBCS: West Branch Community Service District

Overlay Districts 2017

- Source Protection Overlay District
- Fluvial Erosion and Hazard District
- Historic Overlay District
- Meadowland Overlay District
- Ridge and Hillside Overlay District

Flood Hazard Overlay Districts

- 0.2 Pct Annual Chance Flood Hazard
- A
- AE
- AE, Floodway
- X

14.01 Parcel Number
(1) Lot Number
RR-5 Zoning District Label
Unlanded Property
SL1283C Slide Number

1:5,000

0 250 500 1,000 Feet

0 100 200 400 Meters

TOWN OF
STOWE
VERMONT

UPDATED TO APRIL 1, 2025

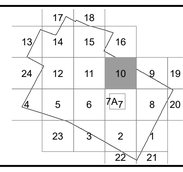

LOCAL MAP NO.
10
ROUND TOP

VERMONT SHEET 136220

UPDATES BY

CHRISTINE CHAMBERLAIN
MAPPING

THESE MAPS ARE FOR ASSESSMENT PURPOSES ONLY. THEY ARE NOT TO BE USED FOR DESCRIPTION, CONVEYANCE, OR DETERMINATION OF LEGAL TITLE. ALL INFORMATION IS SUBJECT TO CHANGE.

Legend

- Parcel Boundary
- Public Road Right-of-Way
- Subparcel Boundary
- Town Boundary
- Right-of-Way
- Parcel Hooks
- Surface Water

Zoning Districts 2022

- FR: Forest Reserve District
- HT: Highway Tourist District
- LVC: Lower Village Commercial District
- MC: Moscow Commercial District
- MRC: Mountain Road Crossroads District
- MRV: Mountain Road Village District
- RR-1: Agricultural and Rural Residential District 1
- RR-2: Agricultural and Rural Residential District 2
- RR-3: Agricultural and Rural Residential District 3
- RR-5: Agricultural and Rural Residential District 5
- UMR: Upper Mountain Road
- VC10: Village Commercial District 10
- VC30: Village Commercial District 30
- VIL PUD: Village Planned Unit Development
- VIL PUD/RES: Village Planned Unit Development/Residential
- VIL PUD/RES/IND: Village Planned Unit Development/Residential/IND
- VR20: Village Residential District 20
- VR40: Village Residential District 40
- WBCS: West Branch Community Service District

Overlay Districts 2017

- Source Protection Overlay District
- Fluvial Erosion and Hazard District
- Historic Overlay District
- Meadowland Overlay District
- Ridge and Hillside Overlay District

Flood Hazard Overlay Districts

- 0.2 Pct Annual Chance Flood Hazard
- A
- AE
- AE, Floodway
- X

14.01 Parcel Number
(1) Lot Number
RR-5 Zoning District Label
▲ Unlanded Property
SL1283C Slide Number

1:5,000

0 250 500 1,000 Feet

0 100 200 400 Meters

TOWN OF
STOWE
VERMONT

UPDATED TO APRIL 1, 2025

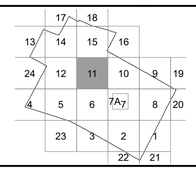

LOCAL MAP NO.
11
PETERSON BROOK

VERMONT SHEET 132220

UPDATES BY

CHRISTINE CHAMBERLAIN
MAPPING

THESE MAPS ARE FOR ASSESSMENT PURPOSES ONLY. THEY ARE NOT TO BE USED FOR DESCRIPTION, CONVEYANCE, OR DETERMINATION OF LEGAL TITLE. ALL INFORMATION IS SUBJECT TO CHANGE.

Legend

- Parcel Boundary
- Public Road Right-of-Way
- Subparcel Boundary
- Town Boundary
- Right-of-Way
- Parcel Hooks
- Surface Water

Zoning Districts 2022

- FR: Forest Reserve District
- HT: Highway Tourist District
- LVC: Lower Village Commercial District
- MC: Moscow Commercial District
- MRC: Mountain Road Crossroads District
- MRV: Mountain Road Village District
- RR-1: Agricultural and Rural Residential District 1
- RR-2: Agricultural and Rural Residential District 2
- RR-3: Agricultural and Rural Residential District 3
- RR-5: Agricultural and Rural Residential District 5
- UMR: Upper Mountain Road
- VC10: Village Commercial District 10
- VC30: Village Commercial District 30
- VIL PUD: Village Planned Unit Development
- VIL PUD/RES: Village Planned Unit Development/Residential
- VIL PUD/RES/IND: Village Planned Unit Development/Residential/IND
- VR20: Village Residential District 20
- VR40: Village Residential District 40
- WBCS: West Branch Community Service District

Overlay Districts 2017

- Source Protection Overlay District
- Fluvial Erosion and Hazard District
- Historic Overlay District
- Meadowland Overlay District
- Ridge and Hillside Overlay District

Flood Hazard Overlay Districts

- 0.2 Pct Annual Chance Flood Hazard
- A
- AE
- AE, Floodway
- X

14.01 Parcel Number
(1) Lot Number
RR-5 Zoning District Label
▲ Unlanded Property
SL1283C Slide Number

1:5,000

0 250 500 1,000 Feet

0 100 200 400 Meters

TOWN OF
STOWE
VERMONT

UPDATED TO APRIL 1, 2025

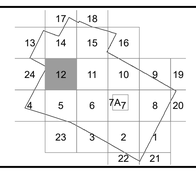

LOCAL MAP NO.
12
MT MANSFIELD TOLL HOUSE

VERMONT SHEET 128220

UPDATES BY

CHRISTINE CHAMBERLAIN
MAPPING

THESE MAPS ARE FOR ASSESSMENT PURPOSES ONLY. THEY ARE NOT TO BE USED FOR DESCRIPTION, CONVEYANCE, OR DETERMINATION OF LEGAL TITLE. ALL INFORMATION IS SUBJECT TO CHANGE.

Legend

- Parcel Boundary
- Public Road Right-of-Way
- Subparcel Boundary
- Town Boundary
- Right-of-Way
- Parcel Hooks
- Surface Water

Zoning Districts 2022

- FR: Forest Reserve District
- HT: Highway Tourist District
- LVC: Lower Village Commercial District
- MC: Moscow Commercial District
- MRC: Mountain Road Crossroads District
- MRV: Mountain Road Village District
- RR-1: Agricultural and Rural Residential District 1
- RR-2: Agricultural and Rural Residential District 2
- RR-3: Agricultural and Rural Residential District 3
- RR-5: Agricultural and Rural Residential District 5
- UMR: Upper Mountain Road
- VC10: Village Commercial District 10
- VC30: Village Commercial District 30
- VIL PUD: Village Planned Unit Development
- VIL PUD/RES: Village Planned Unit Development/Residential
- VIL PUD/RES/IND: Village Planned Unit Development/Residential/IND
- VR20: Village Residential District 20
- VR40: Village Residential District 40
- WBCS: West Branch Community Service District

Overlay Districts 2017

- Source Protection Overlay District
- Fluvial Erosion and Hazard District
- Historic Overlay District
- Meadowland Overlay District
- Ridge and Hillside Overlay District

Flood Hazard Overlay Districts

- 0.2 Pct Annual Chance Flood Hazard
- A
- AE
- AE, Floodway
- X

14.01 Parcel Number
(1) Lot Number
RR-5 Zoning District Label
▲ Unlanded Property
SL1283C Slide Number

1:5,000

0 250 500 1,000 Feet

0 100 200 400 Meters

TOWN OF
STOWE
VERMONT

UPDATED TO APRIL 1, 2025

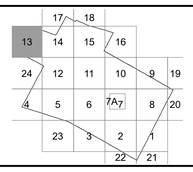

LOCAL MAP NO.
13
MT MANSFIELD

VERMONT SHEET 124224

UPDATES BY

CHRISTINE CHAMBERLAIN MAPPING

THESE MAPS ARE FOR ASSESSMENT PURPOSES ONLY. THEY ARE NOT TO BE USED FOR DESCRIPTION, CONVEYANCE, OR DETERMINATION OF LEGAL TITLE. ALL INFORMATION IS SUBJECT TO CHANGE.

Legend

- Parcel Boundary
- Public Road Right-of-Way
- Subparcel Boundary
- Town Boundary
- Right-of-Way
- Parcel Hooks
- Surface Water

Zoning Districts 2022

- FR: Forest Reserve District
- HT: Highway Tourist District
- LVC: Lower Village Commercial District
- MC: Moscow Commercial District
- MRC: Mountain Road Crossroads District
- MRV: Mountain Road Village District
- RR-1: Agricultural and Rural Residential District 1
- RR-2: Agricultural and Rural Residential District 2
- RR-3: Agricultural and Rural Residential District 3
- RR-5: Agricultural and Rural Residential District 5
- UMR: Upper Mountain Road
- VC10: Village Commercial District 10
- VC30: Village Commercial District 30
- VIL PUD: Village Planned Unit Development
- VIL PUD/RES: Village Planned Unit Development/Residential
- VIL PUD/RES/IND: Village Planned Unit Development/Residential/IND
- VR20: Village Residential District 20
- VR40: Village Residential District 40
- WBCS: West Branch Community Service District

Overlay Districts 2017

- Source Protection Overlay District
- Fluvial Erosion and Hazard District
- Historic Overlay District
- Meadowland Overlay District
- Ridge and Hillside Overlay District

Flood Hazard Overlay Districts

- 0.2 Pct Annual Chance Flood Hazard
- A
- AE
- AE, Floodway
- X

- 14.01 Parcel Number
- (1) Lot Number
- RR-5 Zoning District Label
- ▲ Unlanded Property
- SL1283C Slide Number

1:5,000

0 250 500 1,000 Feet

0 100 200 400 Meters

TOWN OF

STOWE

VERMONT

UPDATED TO APRIL 1, 2025

	17	18				
13	14	15	16			
24	12	11	10	9	19	
4	5	6	7A 7	8	20	
	23	3	2	1		
			22	21		

LOCAL MAP NO.

14

MT MANSFIELD SKI AREAS

VERMONT SHEET 128224

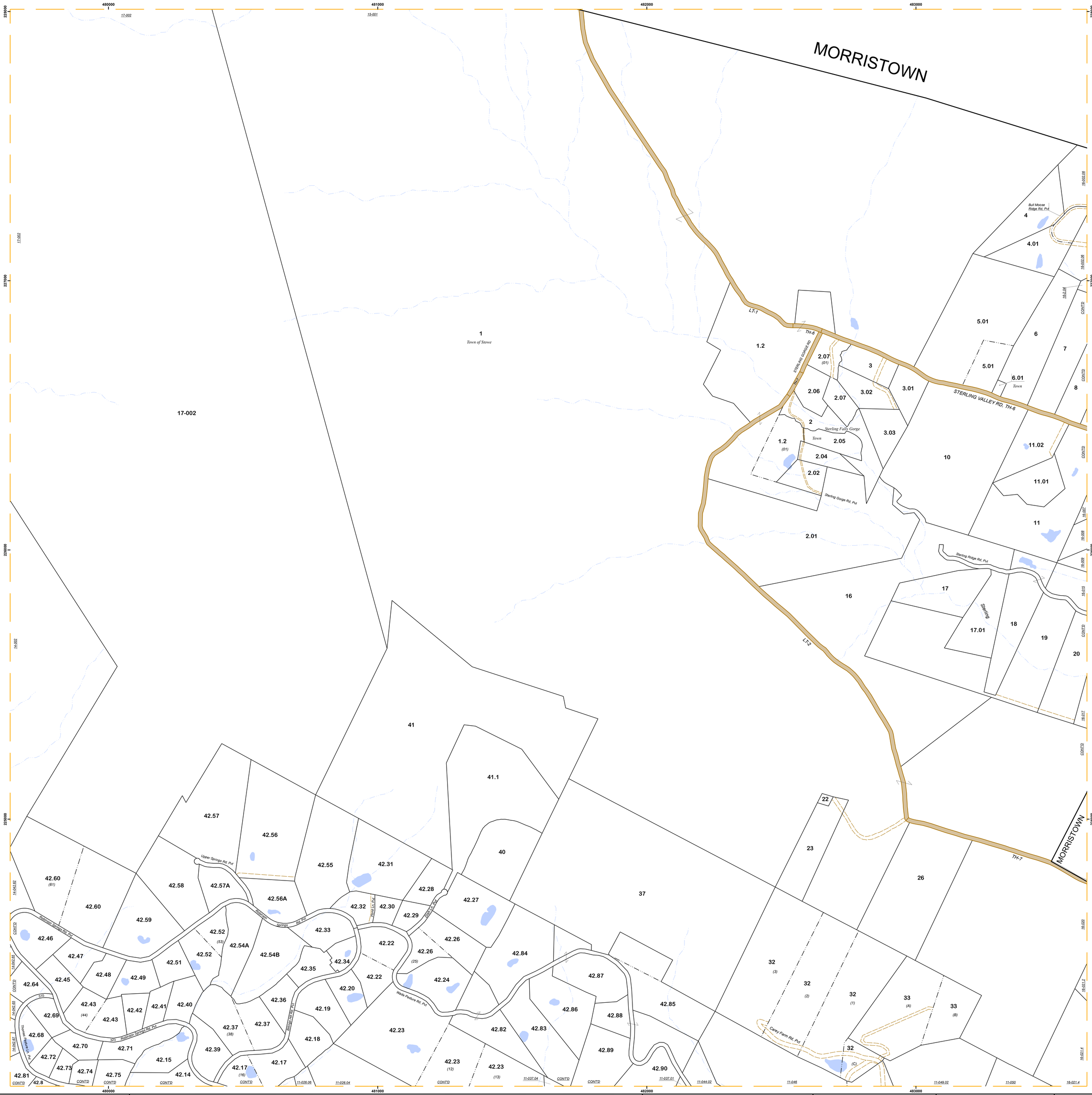

UPDATES BY

CHRISTINE CHAMBERLAIN
MAPPING

THESE MAPS ARE FOR ASSESSMENT PURPOSES ONLY. THEY ARE NOT TO BE USED FOR DESCRIPTION, CONVEYANCE, OR DETERMINATION OF LEGAL TITLE. ALL INFORMATION IS SUBJECT TO CHANGE.

Legend

- Parcel Boundary
- Public Road Right-of-Way
- Subparcel Boundary
- Town Boundary
- Right-of-Way
- Parcel Hooks
- Surface Water

Zoning Districts 2022

- FR: Forest Reserve District
- HT: Highway Tourist District
- LVC: Lower Village Commercial District
- MC: Moscow Commercial District
- MRC: Mountain Road Crossroads District
- MRV: Mountain Road Village District
- RR-1: Agricultural and Rural Residential District 1
- RR-2: Agricultural and Rural Residential District 2
- RR-3: Agricultural and Rural Residential District 3
- RR-5: Agricultural and Rural Residential District 5
- UMR: Upper Mountain Road
- VC10: Village Commercial District 10
- VC30: Village Commercial District 30
- VIL PUD: Village Planned Unit Development
- VIL PUD/RES: Village Planned Unit Development/Residential
- VIL PUD/RES/IND: Village Planned Unit Development/Residential/IND
- VR20: Village Residential District 20
- VR40: Village Residential District 40
- WBCS: West Branch Community Service District

Overlay Districts 2017

- Source Protection Overlay District
- Fluvial Erosion and Hazard District
- Historic Overlay District
- Meadowland Overlay District
- Ridge and Hillside Overlay District

Flood Hazard Overlay Districts

- 0.2 Pct Annual Chance Flood Hazard
- A
- AE
- AE, Floodway
- X

14.01 Parcel Number
(1) Lot Number
RR-5 Zoning District Label
▲ Unlanded Property
SL1283C Slide Number

1:5,000

0 250 500 1,000 Feet

0 100 200 400 Meters

TOWN OF
STOWE
VERMONT

UPDATED TO APRIL 1, 2025

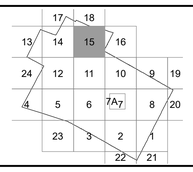

LOCAL MAP NO.
15
STERLING RANCH SOUTH

VERMONT SHEET 132224

UPDATES BY

CHRISTINE CHAMBERLAIN
MAPPING

THESE MAPS ARE FOR ASSESSMENT PURPOSES ONLY. THEY ARE NOT TO BE USED FOR DESCRIPTION, CONVEYANCE, OR DETERMINATION OF LEGAL TITLE. ALL INFORMATION IS SUBJECT TO CHANGE.

Legend

- Parcel Boundary
- Public Road Right-of-Way
- Subparcel Boundary
- Town Boundary
- Right-of-Way
- Parcel Hooks
- Surface Water

Zoning Districts 2022

- FR: Forest Reserve District
- HT: Highway Tourist District
- LVC: Lower Village Commercial District
- MC: Moscow Commercial District
- MRC: Mountain Road Crossroads District
- MRV: Mountain Road Village District
- RR-1: Agricultural and Rural Residential District 1
- RR-2: Agricultural and Rural Residential District 2
- RR-3: Agricultural and Rural Residential District 3
- RR-5: Agricultural and Rural Residential District 5
- UMR: Upper Mountain Road
- VC10: Village Commercial District 10
- VC30: Village Commercial District 30
- VIL PUD: Village Planned Unit Development
- VIL PUD/RES: Village Planned Unit Development/Residential
- VIL PUD/RES/IND: Village Planned Unit Development/Residential/IND
- VR20: Village Residential District 20
- VR40: Village Residential District 40
- WBCS: West Branch Community Service District

Overlay Districts 2017

- Source Protection Overlay District
- Fluvial Erosion and Hazard District
- Historic Overlay District
- Meadowland Overlay District
- Ridge and Hillside Overlay District

Flood Hazard Overlay Districts

- 0.2 Pct Annual Chance Flood Hazard
- A
- AE
- AE, Floodway
- X

14.01 Parcel Number
(1) Lot Number
RR-5 Zoning District Label
Unlanded Property
SL1283C Slide Number

1:5,000

0 250 500 1,000 Feet

0 100 200 400 Meters

TOWN OF
STOWE
VERMONT

UPDATED TO APRIL 1, 2025

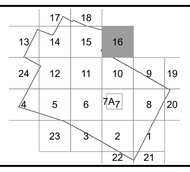

LOCAL MAP NO.
16
BULL MOOSE HILL

VERMONT SHEET 136224

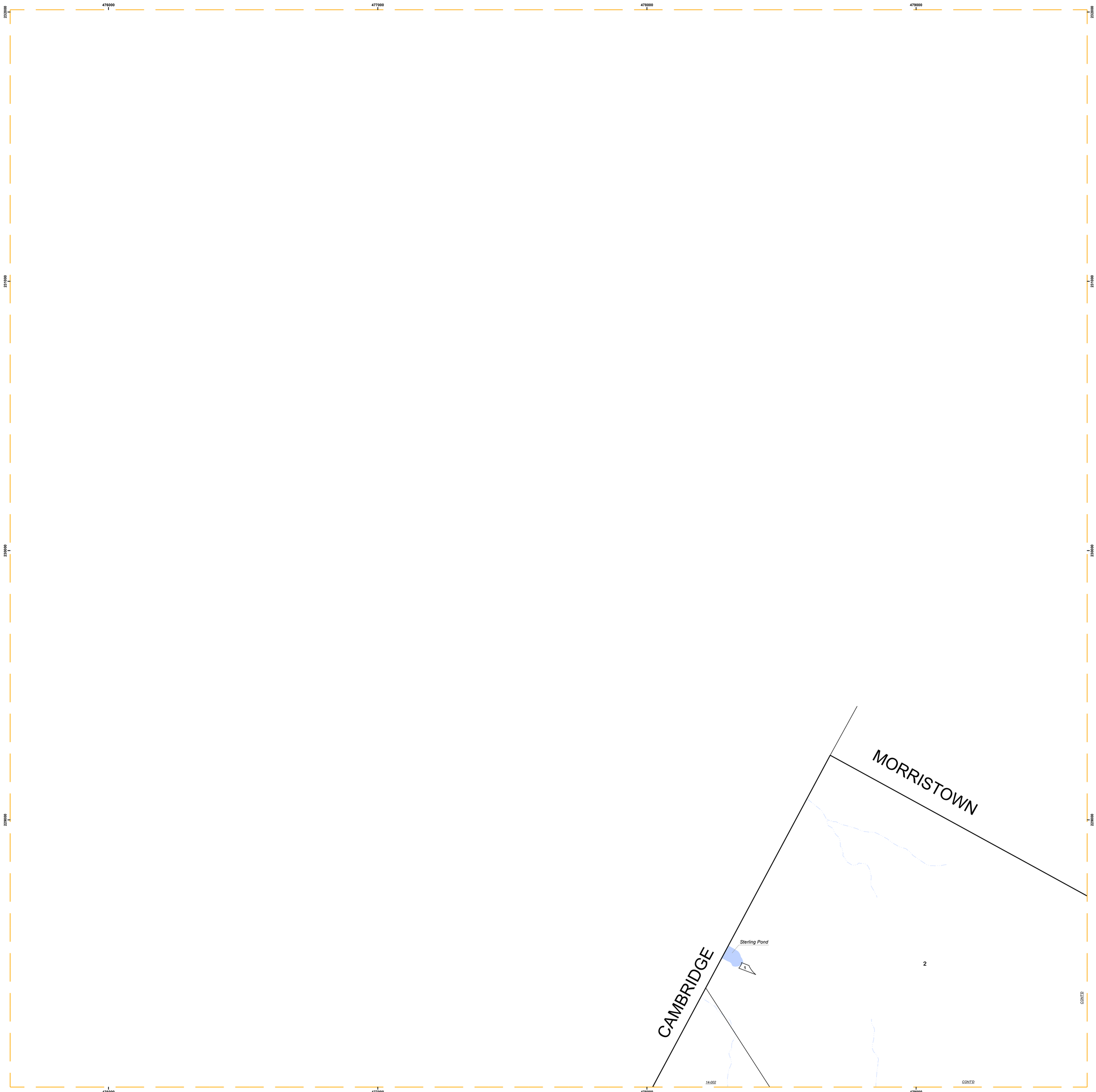

UPDATES BY

CHRISTINE CHAMBERLAIN
MAPPING

THESE MAPS ARE FOR ASSESSMENT PURPOSES ONLY. THEY ARE NOT TO BE USED FOR DESCRIPTION, CONVEYANCE, OR DETERMINATION OF LEGAL TITLE. ALL INFORMATION IS SUBJECT TO CHANGE.

Legend

- Parcel Boundary
- Public Road Right-of-Way
- Subparcel Boundary
- Town Boundary
- Right-of-Way
- Parcel Hooks
- Surface Water

Zoning Districts 2022

- FR: Forest Reserve District
- HT: Highway Tourist District
- LVC: Lower Village Commercial District
- MC: Moscow Commercial District
- MRC: Mountain Road Crossroads District
- MRV: Mountain Road Village District
- RR-1: Agricultural and Rural Residential District 1
- RR-2: Agricultural and Rural Residential District 2
- RR-3: Agricultural and Rural Residential District 3
- RR-5: Agricultural and Rural Residential District 5
- UMR: Upper Mountain Road
- VC10: Village Commercial District 10
- VC30: Village Commercial District 30
- VIL PUD: Village Planned Unit Development
- VIL PUD/RES: Village Planned Unit Development/Residential
- VIL PUD/RES/IND: Village Planned Unit Development/Residential/IND
- VR20: Village Residential District 20
- VR40: Village Residential District 40
- WBCS: West Branch Community Service District

Overlay Districts 2017

- Source Protection Overlay District
- Fluvial Erosion and Hazard District
- Historic Overlay District
- Meadowland Overlay District
- Ridge and Hillside Overlay District

Flood Hazard Overlay Districts

- 0.2 Pct Annual Chance Flood Hazard
- A
- AE
- AE, Floodway
- X

14.01 Parcel Number
(1) Lot Number
RR-5 Zoning District Label
▲ Unlanded Property
SL1283C Slide Number

1:5,000

0 250 500 1,000 Feet

0 100 200 400 Meters

TOWN OF
STOWE
VERMONT

UPDATED TO APRIL 1, 2025

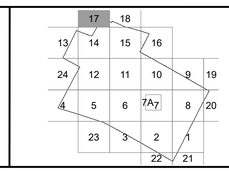

LOCAL MAP NO.
17
SMUGGLERS NOTCH

VERMONT SHEET 128228

UPDATES BY

CHRISTINE CHAMBERLAIN
MAPPING

THESE MAPS ARE FOR ASSESSMENT PURPOSES ONLY. THEY ARE NOT TO BE USED FOR DESCRIPTION, CONVEYANCE, OR DETERMINATION OF LEGAL TITLE. ALL INFORMATION IS SUBJECT TO CHANGE.

Legend

- Parcel Boundary
- Public Road Right-of-Way
- Subparcel Boundary
- Town Boundary
- Right-of-Way
- Parcel Hooks
- Surface Water

Zoning Districts 2022

- FR: Forest Reserve District
- HT: Highway Tourist District
- LVC: Lower Village Commercial District
- MC: Moscow Commercial District
- MRC: Mountain Road Crossroads District
- MRV: Mountain Road Village District
- RR-1: Agricultural and Rural Residential District 1
- RR-2: Agricultural and Rural Residential District 2
- RR-3: Agricultural and Rural Residential District 3
- RR-5: Agricultural and Rural Residential District 5
- UMR: Upper Mountain Road
- VC10: Village Commercial District 10
- VC30: Village Commercial District 30
- VIL PUD: Village Planned Unit Development
- VIL PUD/RES: Village Planned Unit Development/Residential
- VIL PUD/RES/IND: Village Planned Unit Development/Residential/IND
- VR20: Village Residential District 20
- VR40: Village Residential District 40
- WBCS: West Branch Community Service District

Overlay Districts 2017

- Source Protection Overlay District
- Fluvial Erosion and Hazard District
- Historic Overlay District
- Meadowland Overlay District
- Ridge and Hillside Overlay District

Flood Hazard Overlay Districts

- 0.2 Pct Annual Chance Flood Hazard
- A
- AE
- AE, Floodway
- X

- **14.01** Parcel Number
- *(1)* Lot Number
- **RR-5** Zoning District Label
- ▲ Unlanded Property
- *SL1283C* Slide Number

1:5,000

0 250 500 1,000 Feet

0 100 200 400 Meters

TOWN OF

STOWE

VERMONT

UPDATED TO APRIL 1, 2025

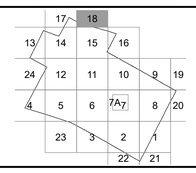

LOCAL MAP NO.

18

WHITE FACE MOUNTAIN

VERMONT SHEET 132228



UPDATES BY

CHRISTINE CHAMBERLAIN
MAPPING

THESE MAPS ARE FOR ASSESSMENT PURPOSES ONLY. THEY ARE NOT TO BE USED FOR DESCRIPTION, CONVEYANCE, OR DETERMINATION OF LEGAL TITLE. ALL INFORMATION IS SUBJECT TO CHANGE.

Legend

- Parcel Boundary
- Public Road Right-of-Way
- Subparcel Boundary
- Town Boundary
- Right-of-Way
- Parcel Hooks
- Surface Water

Zoning Districts 2022

- FR: Forest Reserve District
- HT: Highway Tourist District
- LVC: Lower Village Commercial District
- MC: Moscow Commercial District
- MRC: Mountain Road Crossroads District
- MRV: Mountain Road Village District
- RR-1: Agricultural and Rural Residential District 1
- RR-2: Agricultural and Rural Residential District 2
- RR-3: Agricultural and Rural Residential District 3
- RR-5: Agricultural and Rural Residential District 5
- UMR: Upper Mountain Road
- VC10: Village Commercial District 10
- VC30: Village Commercial District 30
- VIL PUD: Village Planned Unit Development
- VIL PUD/RES: Village Planned Unit Development/Residential
- VIL PUD/RES/IND: Village Planned Unit Development/Residential/IND
- VR20: Village Residential District 20
- VR40: Village Residential District 40
- WBCS: West Branch Community Service District

Overlay Districts 2017

- Source Protection Overlay District
- Fluvial Erosion and Hazard District
- Historic Overlay District
- Meadowland Overlay District
- Ridge and Hillside Overlay District

Flood Hazard Overlay Districts

- 0.2 Pct Annual Chance Flood Hazard
- A
- AE
- AE, Floodway
- X

14.01 Parcel Number
(1) Lot Number
RR-5 Zoning District Label
▲ Unlanded Property
SL1283C Slide Number

1:5,000

0 250 500 1,000 Feet

0 100 200 400 Meters

TOWN OF
STOWE
VERMONT

UPDATED TO APRIL 1, 2025

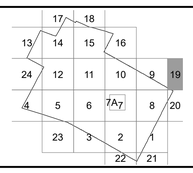

LOCAL MAP NO.
19
ELMORE MOUNTAIN ROAD

VERMONT SHEET 144220

UPDATES BY

CHRISTINE CHAMBERLAIN
MAPPING

THESE MAPS ARE FOR ASSESSMENT PURPOSES ONLY. THEY ARE NOT TO BE USED FOR DESCRIPTION, CONVEYANCE, OR DETERMINATION OF LEGAL TITLE. ALL INFORMATION IS SUBJECT TO CHANGE.

Legend

- Parcel Boundary
- Public Road Right-of-Way
- Subparcel Boundary
- Town Boundary
- Right-of-Way
- Parcel Hooks
- Surface Water

Zoning Districts 2022

- FR: Forest Reserve District
- HT: Highway Tourist District
- LVC: Lower Village Commercial District
- MC: Moscow Commercial District
- MRC: Mountain Road Crossroads District
- MRV: Mountain Road Village District
- RR-1: Agricultural and Rural Residential District 1
- RR-2: Agricultural and Rural Residential District 2
- RR-3: Agricultural and Rural Residential District 3
- RR-5: Agricultural and Rural Residential District 5
- UMR: Upper Mountain Road
- VC10: Village Commercial District 10
- VC30: Village Commercial District 30
- VIL PUD: Village Planned Unit Development
- VIL PUD/RES: Village Planned Unit Development/Residential
- VIL PUD/RES/IND: Village Planned Unit Development/Residential/IND
- VR20: Village Residential District 20
- VR40: Village Residential District 40
- WBCS: West Branch Community Service District

Overlay Districts 2017

- Source Protection Overlay District
- Fluvial Erosion and Hazard District
- Historic Overlay District
- Meadowland Overlay District
- Ridge and Hillside Overlay District

Flood Hazard Overlay Districts

- 0.2 Pct Annual Chance Flood Hazard
- A
- AE
- AE, Floodway
- X

14.01 Parcel Number
(1) Lot Number
RR-5 Zoning District Label
▲ Unlanded Property
SL1283C Slide Number

1:5,000

0 250 500 1,000 Feet

0 100 200 400 Meters

TOWN OF
STOWE
VERMONT

UPDATED TO APRIL 1, 2025

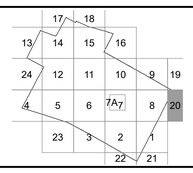

LOCAL MAP NO.
20
MT WORCESTER NORTH

VERMONT SHEET 144216

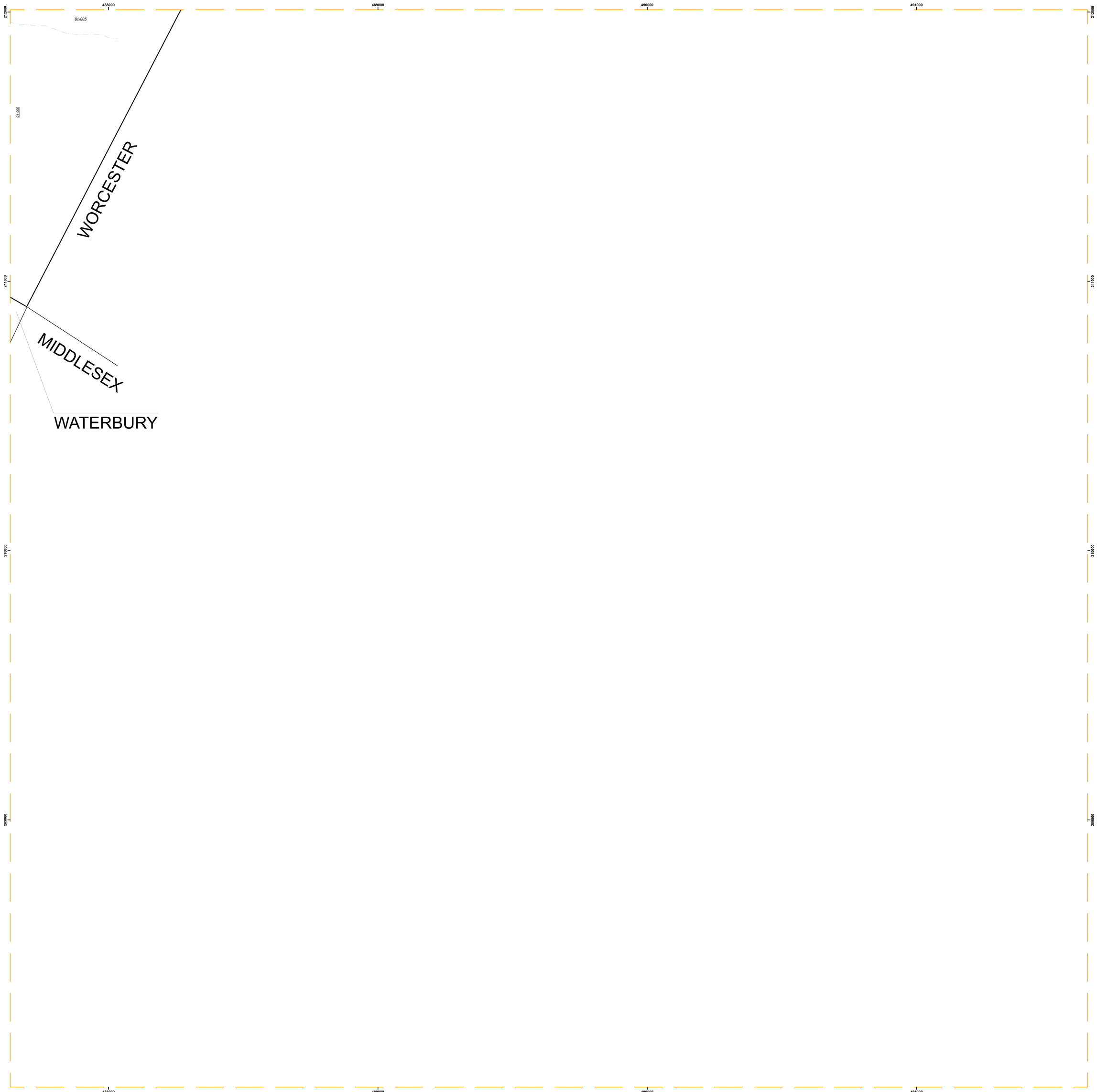

UPDATES BY

CHRISTINE CHAMBERLAIN MAPPING

THESE MAPS ARE FOR ASSESSMENT PURPOSES ONLY. THEY ARE NOT TO BE USED FOR DESCRIPTION, CONVEYANCE, OR DETERMINATION OF LEGAL TITLE. ALL INFORMATION IS SUBJECT TO CHANGE.

Legend

- Parcel Boundary
- Public Road Right-of-Way
- Subparcel Boundary
- Town Boundary
- Right-of-Way
- Parcel Hooks
- Surface Water

Zoning Districts 2022

- FR: Forest Reserve District
- HT: Highway Tourist District
- LVC: Lower Village Commercial District
- MC: Moscow Commercial District
- MRC: Mountain Road Crossroads District
- MRV: Mountain Road Village District
- RR-1: Agricultural and Rural Residential District 1
- RR-2: Agricultural and Rural Residential District 2
- RR-3: Agricultural and Rural Residential District 3
- RR-5: Agricultural and Rural Residential District 5
- UMR: Upper Mountain Road
- VC10: Village Commercial District 10
- VC30: Village Commercial District 30
- VIL PUD: Village Planned Unit Development
- VIL PUD/RES: Village Planned Unit Development/Residential
- VIL PUD/RES/IND: Village Planned Unit Development/Residential/IND
- VR20: Village Residential District 20
- VR40: Village Residential District 40
- WBCS: West Branch Community Service District

Overlay Districts 2017

- Source Protection Overlay District
- Fluvial Erosion and Hazard District
- Historic Overlay District
- Meadowland Overlay District
- Ridge and Hillside Overlay District

Flood Hazard Overlay Districts

- 0.2 Pct Annual Chance Flood Hazard
- A
- AE
- AE, Floodway
- X

14.01 Parcel Number

(1) Lot Number

RR-5 Zoning District Label

Unlanded Property

SL1283C Slide Number

1:5,000

0 250 500 1,000 Feet

0 100 200 400 Meters

TOWN OF

STOWE

VERMONT

UPDATED TO APRIL 1, 2025

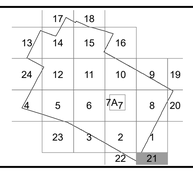

LOCAL MAP NO.

21

MT HUNGER-WORCESTER

VERMONT SHEET 140208



UPDATES BY

CHRISTINE CHAMBERLAIN
MAPPING

THESE MAPS ARE FOR ASSESSMENT PURPOSES ONLY. THEY ARE NOT TO BE USED FOR DESCRIPTION, CONVEYANCE, OR DETERMINATION OF LEGAL TITLE. ALL INFORMATION IS SUBJECT TO CHANGE.

Legend

- Parcel Boundary
- Public Road Right-of-Way
- Subparcel Boundary
- Town Boundary
- Right-of-Way
- Parcel Hooks
- Surface Water

Zoning Districts 2022

- FR: Forest Reserve District
- HT: Highway Tourist District
- LVC: Lower Village Commercial District
- MC: Moscow Commercial District
- MRC: Mountain Road Crossroads District
- MRV: Mountain Road Village District
- RR-1: Agricultural and Rural Residential District 1
- RR-2: Agricultural and Rural Residential District 2
- RR-3: Agricultural and Rural Residential District 3
- RR-5: Agricultural and Rural Residential District 5
- UMR: Upper Mountain Road
- VC10: Village Commercial District 10
- VC30: Village Commercial District 30
- VIL PUD: Village Planned Unit Development
- VIL PUD/RES: Village Planned Unit Development/Residential
- VIL PUD/RES/IND: Village Planned Unit Development/Residential/IND
- VR20: Village Residential District 20
- VR40: Village Residential District 40
- WBCS: West Branch Community Service District

Overlay Districts 2017

- Source Protection Overlay District
- Fluvial Erosion and Hazard District
- Historic Overlay District
- Meadowland Overlay District
- Ridge and Hillside Overlay District

Flood Hazard Overlay Districts

- 0.2 Pct Annual Chance Flood Hazard
- A
- AE
- AE, Floodway
- X

14.01 Parcel Number
(1) Lot Number
RR-5 Zoning District Label
▲ Unlanded Property
SL1283C Slide Number

1:5,000

0 250 500 1,000 Feet

0 100 200 400 Meters

TOWN OF
STOWE
VERMONT

UPDATED TO APRIL 1, 2025

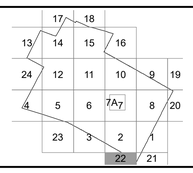

LOCAL MAP NO.
22
LOOMIS HILL

VERMONT SHEET 136208



UPDATES BY

CHRISTINE CHAMBERLAIN
MAPPING

THESE MAPS ARE FOR ASSESSMENT PURPOSES ONLY. THEY ARE NOT TO BE USED FOR DESCRIPTION, CONVEYANCE, OR DETERMINATION OF LEGAL TITLE. ALL INFORMATION IS SUBJECT TO CHANGE.

Legend

- Parcel Boundary
- Public Road Right-of-Way
- Subparcel Boundary
- Town Boundary
- Right-of-Way
- Parcel Hooks
- Surface Water

Zoning Districts 2022

- FR: Forest Reserve District
- HT: Highway Tourist District
- LVC: Lower Village Commercial District
- MC: Moscow Commercial District
- MRC: Mountain Road Crossroads District
- MRV: Mountain Road Village District
- RR-1: Agricultural and Rural Residential District 1
- RR-2: Agricultural and Rural Residential District 2
- RR-3: Agricultural and Rural Residential District 3
- RR-5: Agricultural and Rural Residential District 5
- UMR: Upper Mountain Road
- VC10: Village Commercial District 10
- VC30: Village Commercial District 30
- VIL PUD: Village Planned Unit Development
- VIL PUD/RES: Village Planned Unit Development/Residential
- VIL PUD/RES/IND: Village Planned Unit Development/Residential/IND
- VR20: Village Residential District 20
- VR40: Village Residential District 40
- WBCS: West Branch Community Service District

Overlay Districts 2017

- Source Protection Overlay District
- Fluvial Erosion and Hazard District
- Historic Overlay District
- Meadowland Overlay District
- Ridge and Hillside Overlay District

Flood Hazard Overlay Districts

- 0.2 Pct Annual Chance Flood Hazard
- A
- AE
- AE, Floodway
- X

14.01 Parcel Number
(1) Lot Number
RR-5 Zoning District Label
▲ Unlanded Property
SL1283C Slide Number

1:5,000

0 250 500 1,000 Feet

0 100 200 400 Meters

TOWN OF
STOWE
VERMONT

UPDATED TO APRIL 1, 2025

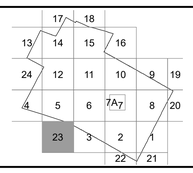

LOCAL MAP NO.
23
COTTON BROOK

VERMONT SHEET 128212

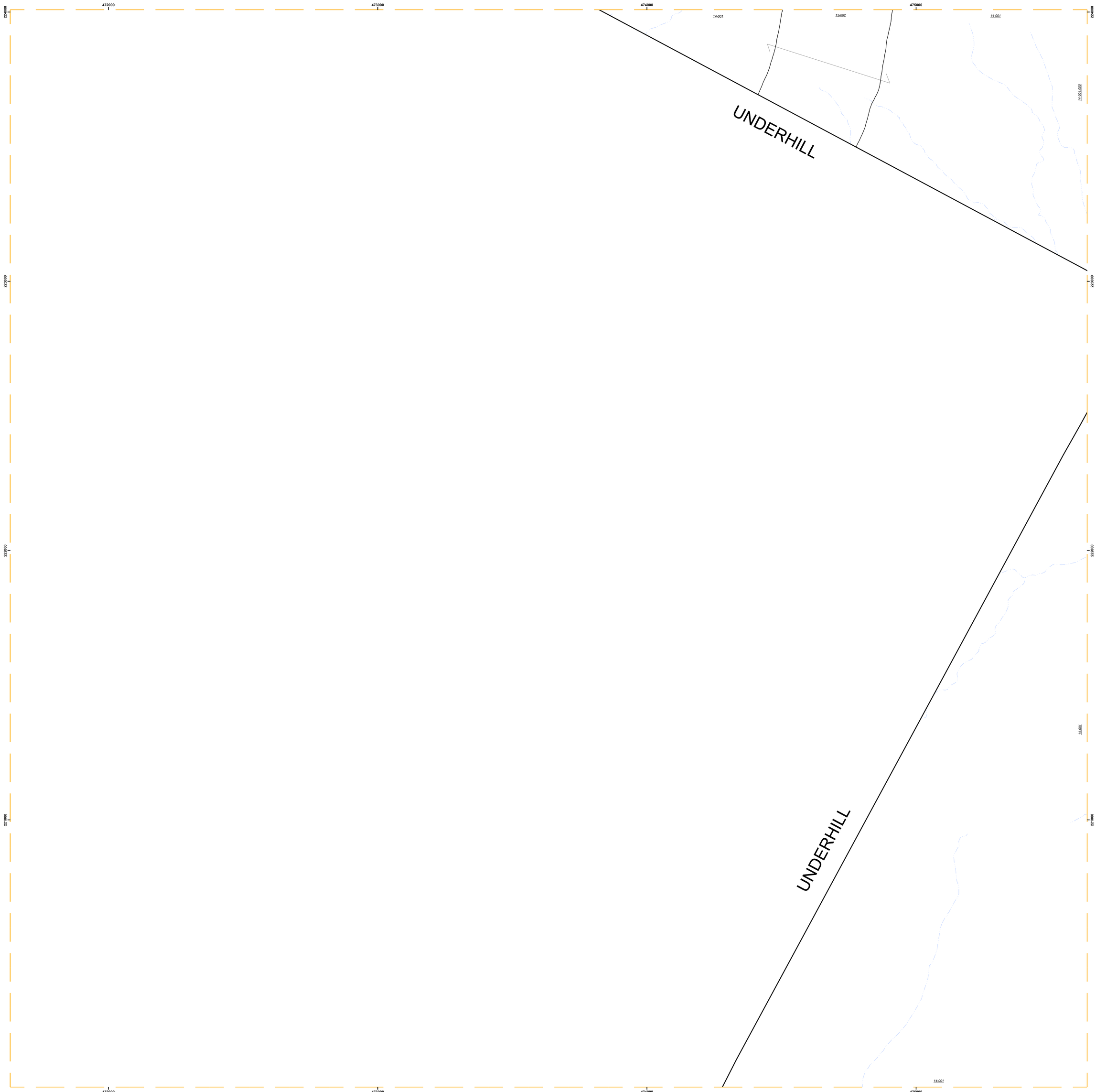

UPDATES BY

CHRISTINE CHAMBERLAIN
MAPPING

THESE MAPS ARE FOR ASSESSMENT PURPOSES ONLY. THEY ARE NOT TO BE USED FOR DESCRIPTION, CONVEYANCE, OR DETERMINATION OF LEGAL TITLE. ALL INFORMATION IS SUBJECT TO CHANGE.

Legend

- Parcel Boundary
- Public Road Right-of-Way
- Subparcel Boundary
- Town Boundary
- Right-of-Way
- Parcel Hooks
- Surface Water

Zoning Districts 2022

- FR: Forest Reserve District
- HT: Highway Tourist District
- LVC: Lower Village Commercial District
- MC: Moscow Commercial District
- MRC: Mountain Road Crossroads District
- MRV: Mountain Road Village District
- RR-1: Agricultural and Rural Residential District 1
- RR-2: Agricultural and Rural Residential District 2
- RR-3: Agricultural and Rural Residential District 3
- RR-5: Agricultural and Rural Residential District 5
- UMR: Upper Mountain Road
- VC10: Village Commercial District 10
- VC30: Village Commercial District 30
- VIL PUD: Village Planned Unit Development
- VIL PUD/RES: Village Planned Unit Development/Residential
- VIL PUD/RES/IND: Village Planned Unit Development/Residential/IND
- VR20: Village Residential District 20
- VR40: Village Residential District 40
- WBCS: West Branch Community Service District

Overlay Districts 2017

- Source Protection Overlay District
- Fluvial Erosion and Hazard District
- Historic Overlay District
- Meadowland Overlay District
- Ridge and Hillside Overlay District

Flood Hazard Overlay Districts

- 0.2 Pct Annual Chance Flood Hazard
- A
- AE
- AE, Floodway
- X

14.01 Parcel Number
(1) Lot Number
RR-5 Zoning District Label
▲ Unlanded Property
SL1283C Slide Number

1:5,000

0 250 500 1,000 Feet

0 100 200 400 Meters

TOWN OF
STOWE
VERMONT

UPDATED TO APRIL 1, 2025

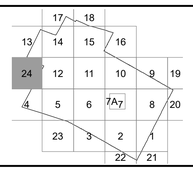

LOCAL MAP NO.
24
NEEDLE'S EYE

VERMONT SHEET 124220